

FNP 2030 Entwurf (Juni 2019)

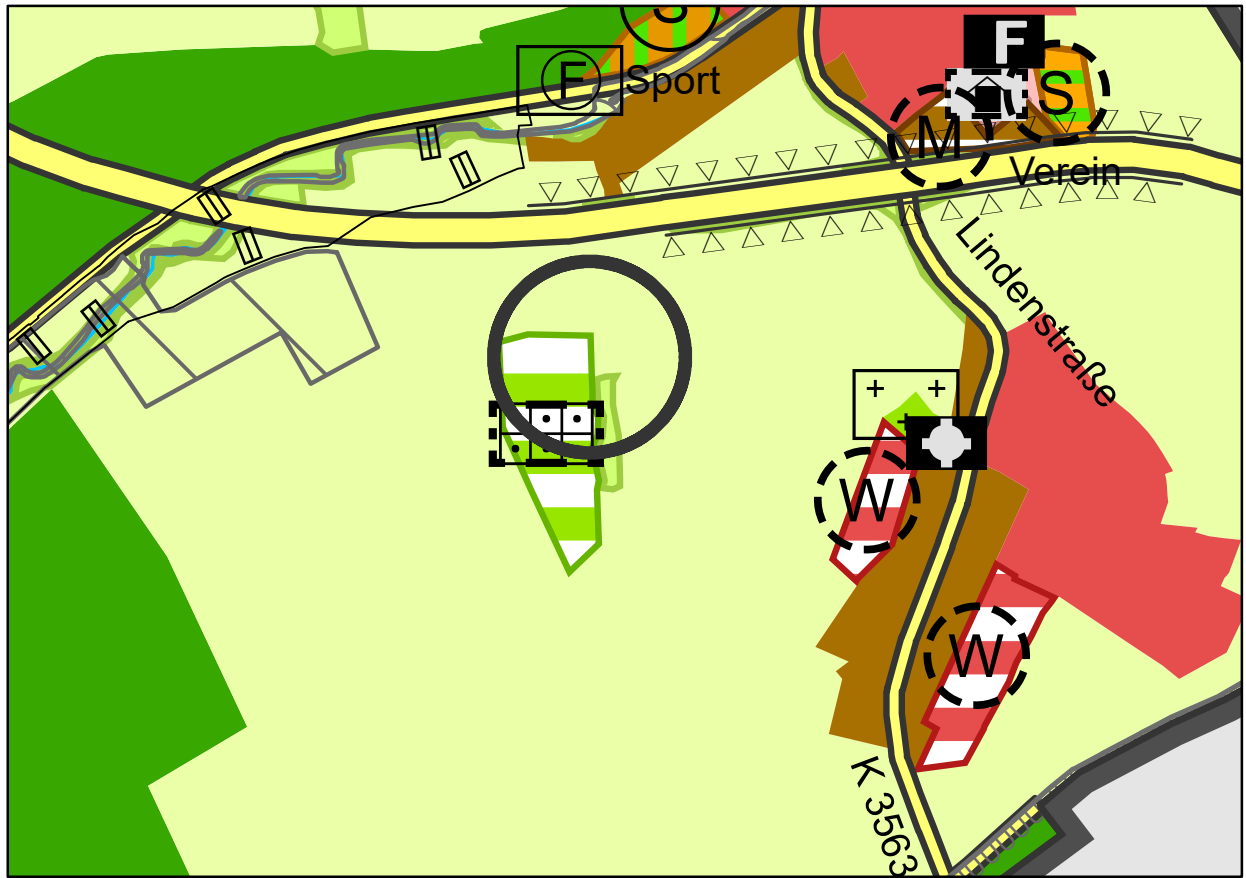
0 50 100 200 300 400 500 Meter



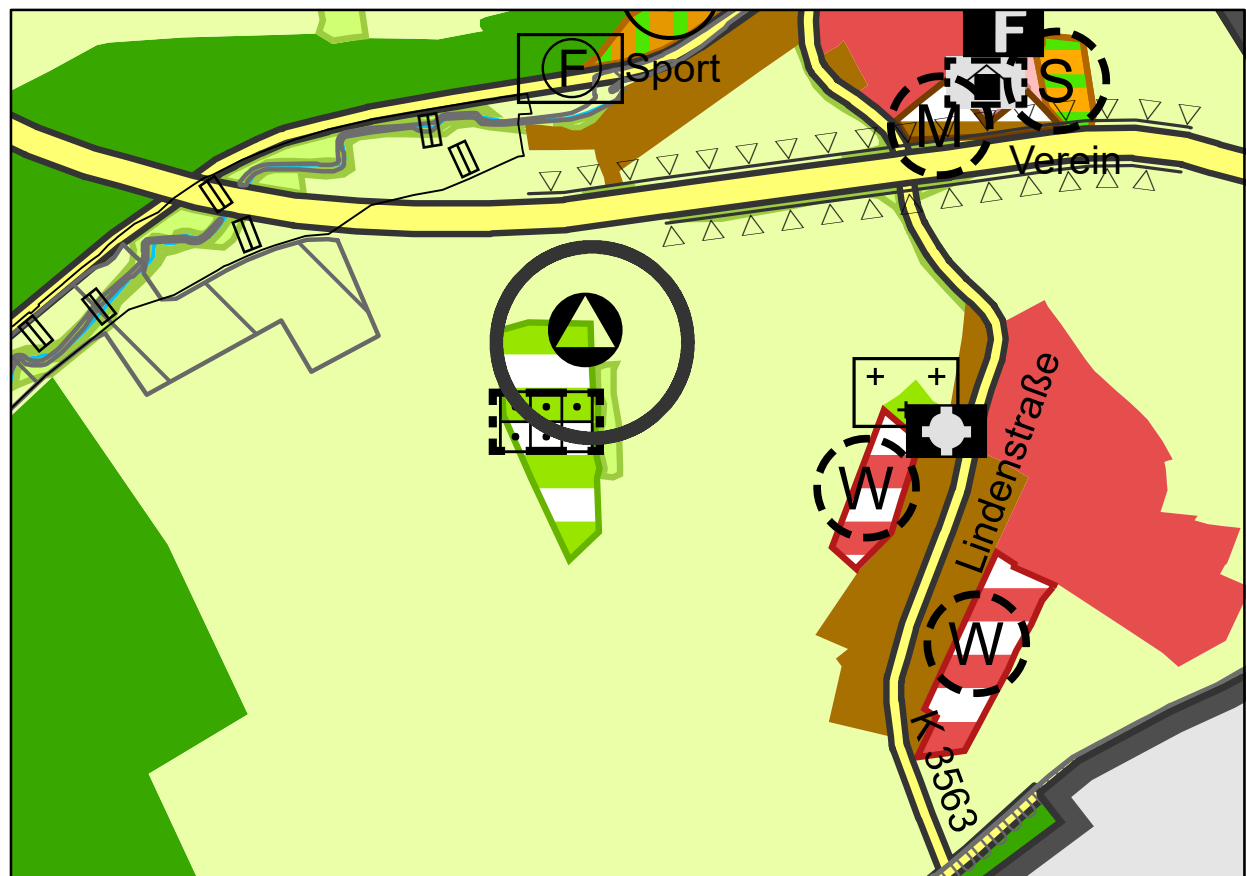
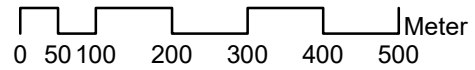
FNP 2030, 2. Entwurf (November 2019)

0 50 100 200 300 400 500 Meter

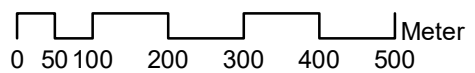




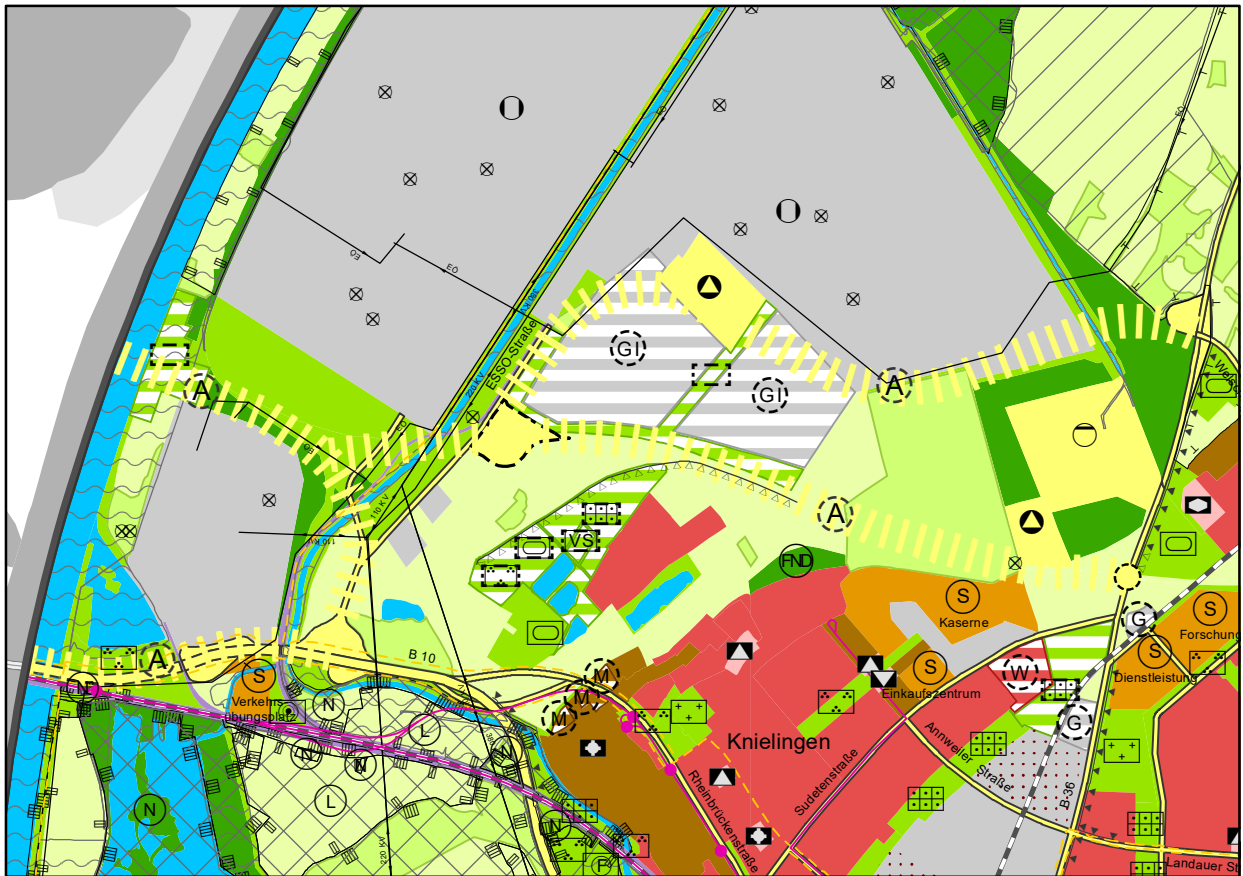
FNP 2030 Entwurf (Juni 2019)



FNP 2030, 2. Entwurf (November 2019)

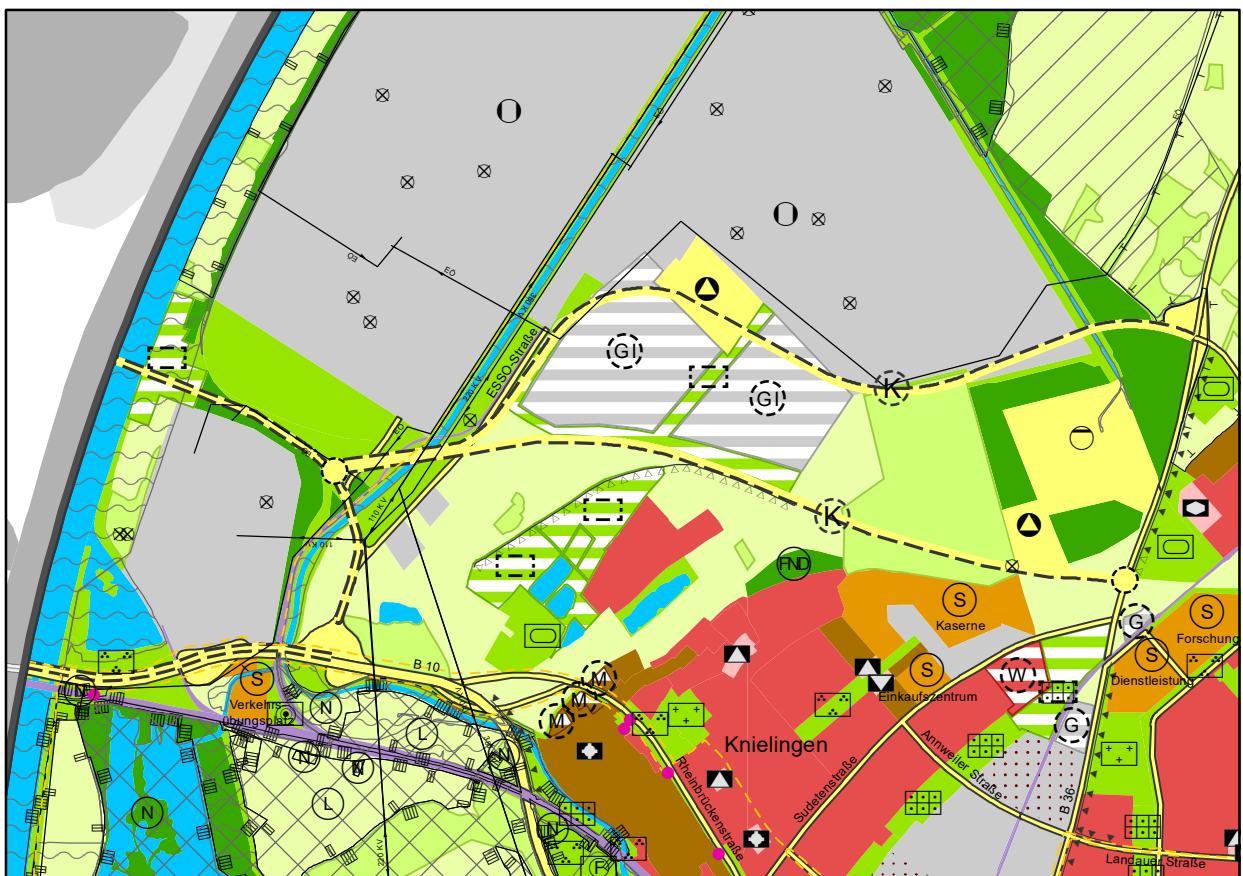


Karlsruhe
Trassenkorridor Querspange Rheinbrücke



FNP 2030 Entwurf (Juni 2019)

0 500 Meter

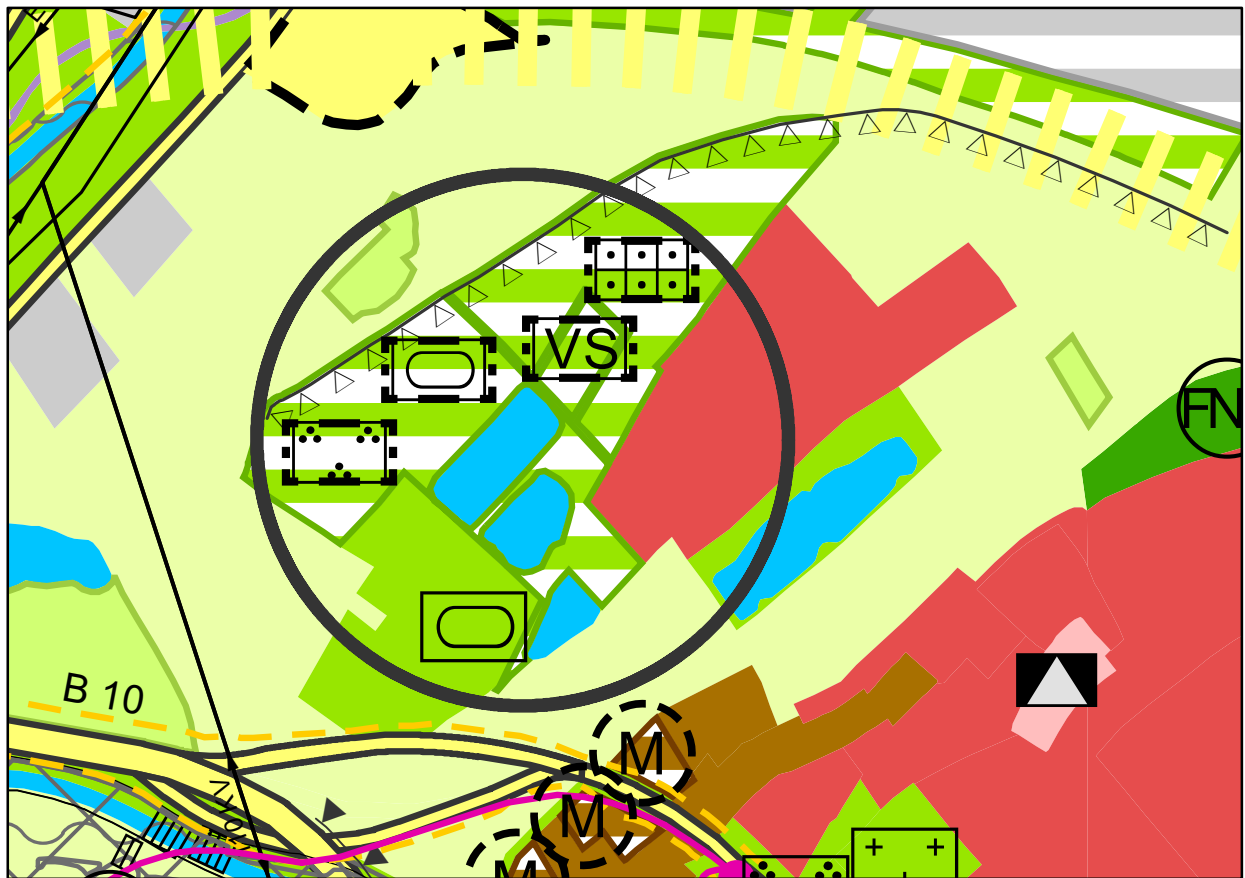


FNP 2030, 2. Entwurf (November 2019)

0 500 Meter

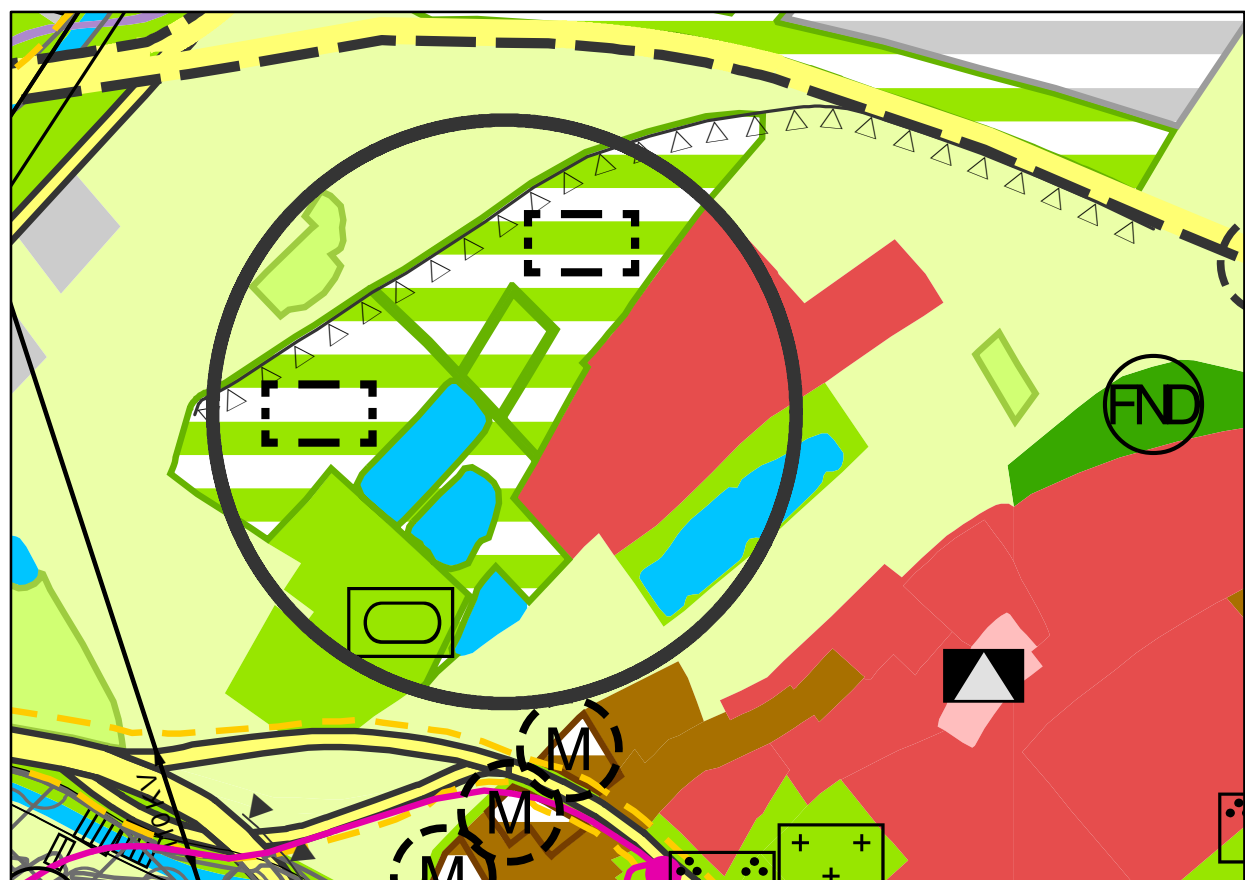


Karlsruhe
Grünfläche ohne besondere Zweckbestimmung



FNP 2030 Entwurf (Juni 2019)

0 50 100 200 300 400 500 Meter

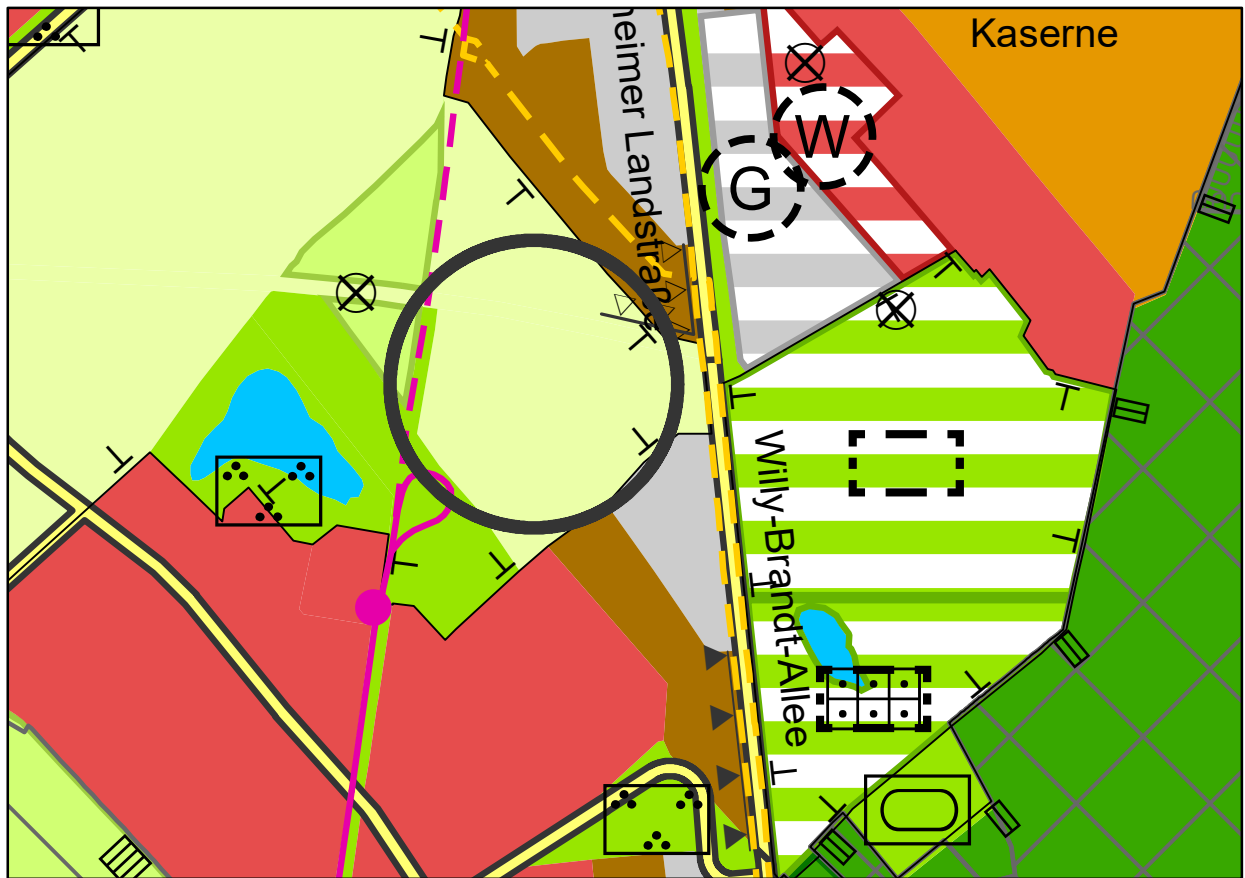


FNP 2030, 2. Entwurf (November 2019)

0 50 100 200 300 400 500 Meter

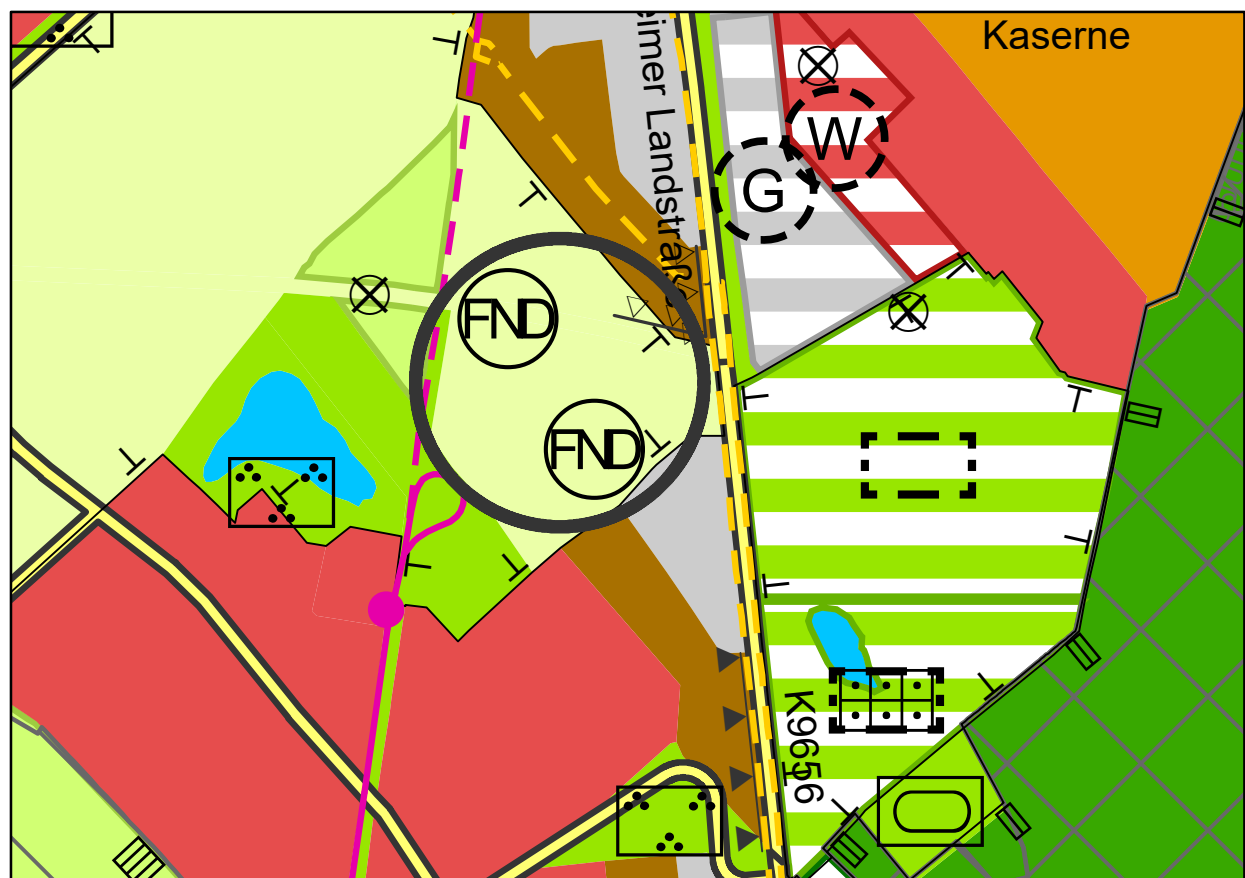


Karlsruhe
Flächenhaftes Naturdenkmal



FNP 2030 Entwurf (Juni 2019)

0 50 100 200 300 400 500 Meter

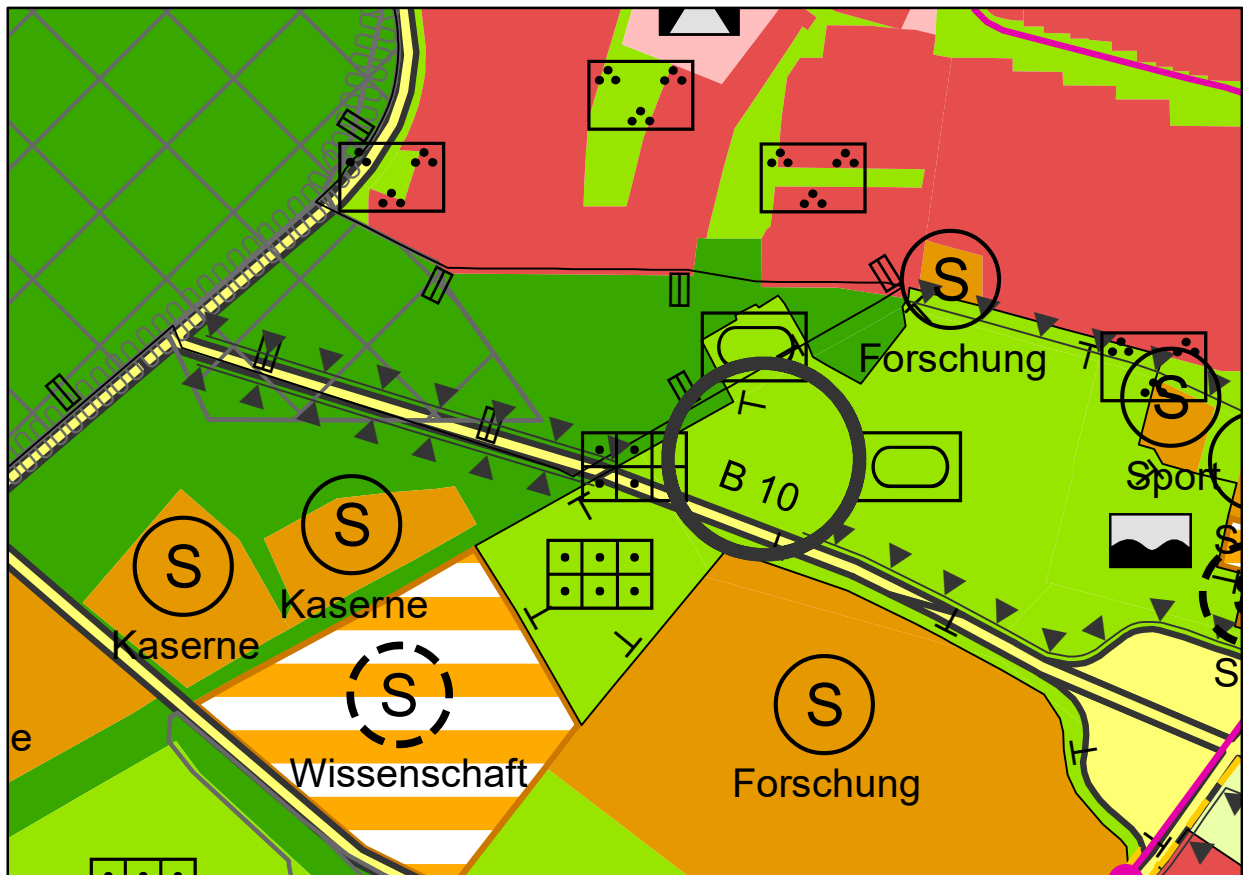


FNP 2030, 2. Entwurf (November 2019)

0 50 100 200 300 400 500 Meter

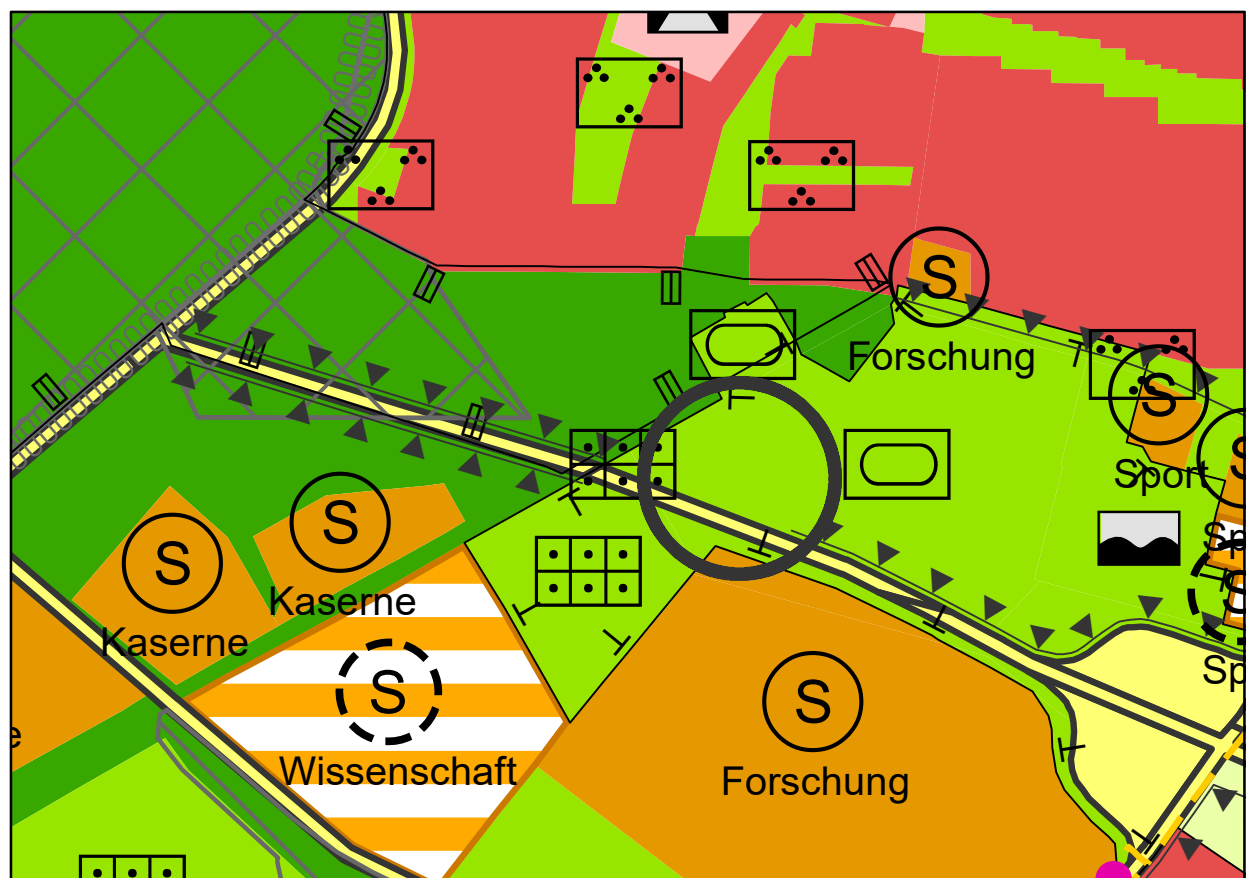


Karlsruhe
Beschriftung B10 gelöscht



FNP 2030 Entwurf (Juni 2019)

0 50 100 200 300 400 500 Meter



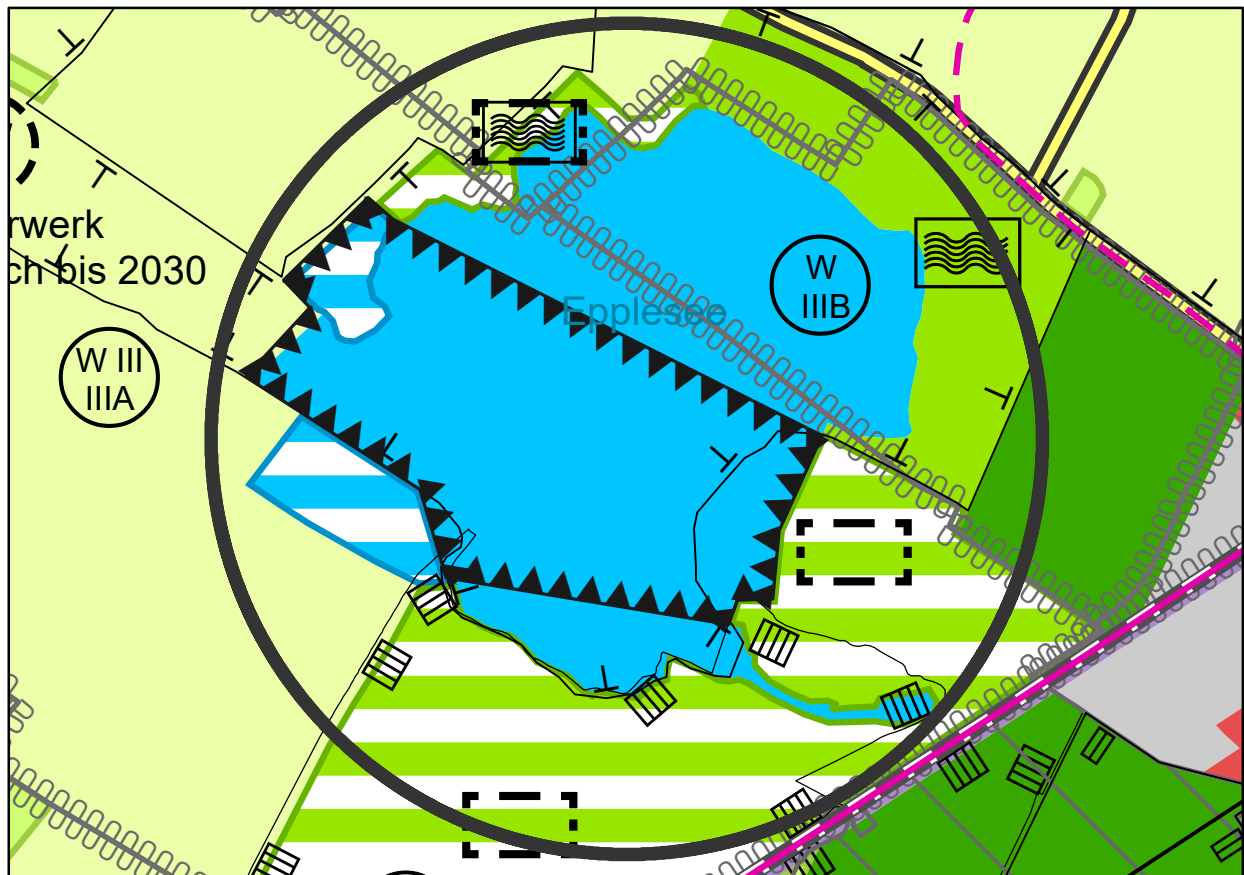
FNP 2030, 2. Entwurf (November 2019)

0 50 100 200 300 400 500 Meter



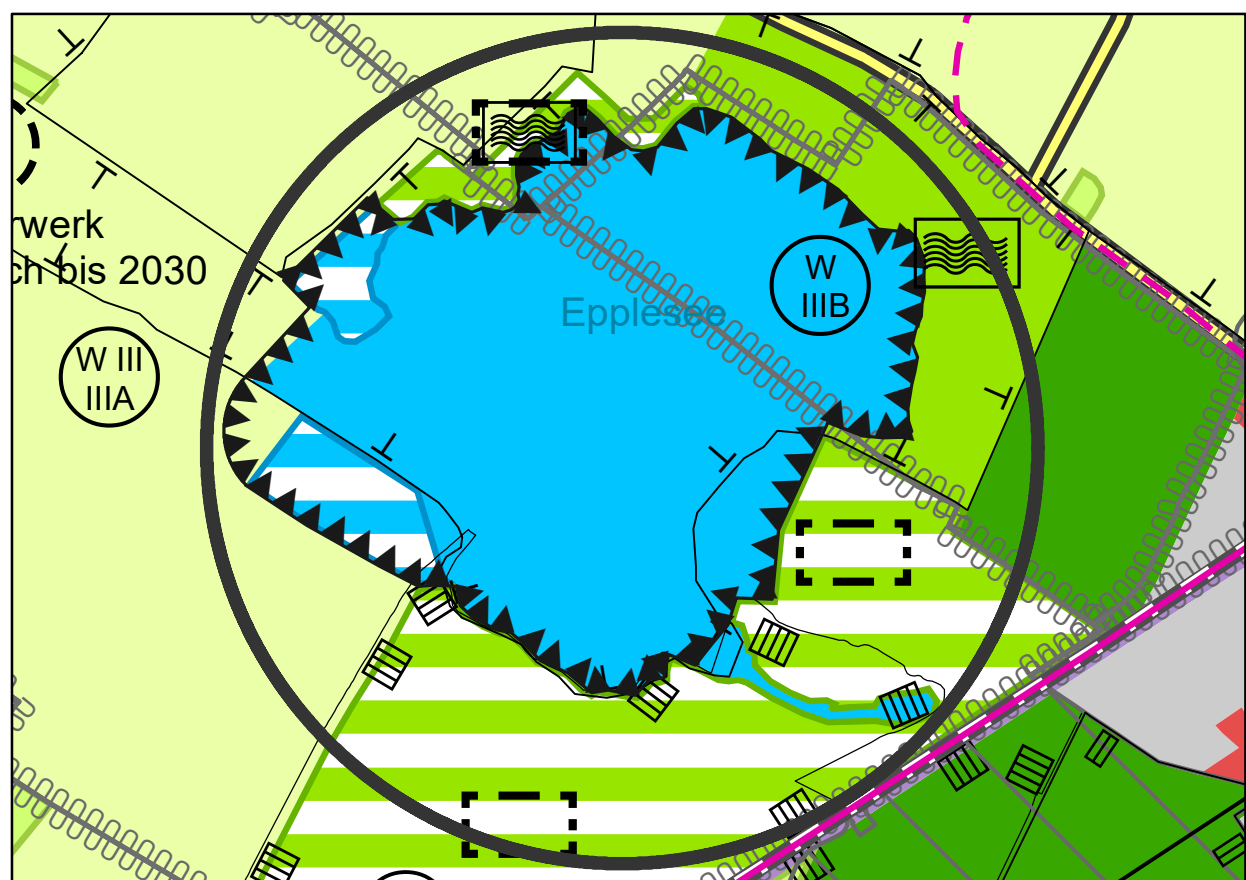


Rheinstetten
Abgrabung



FNP 2030 Entwurf (Juni 2019)

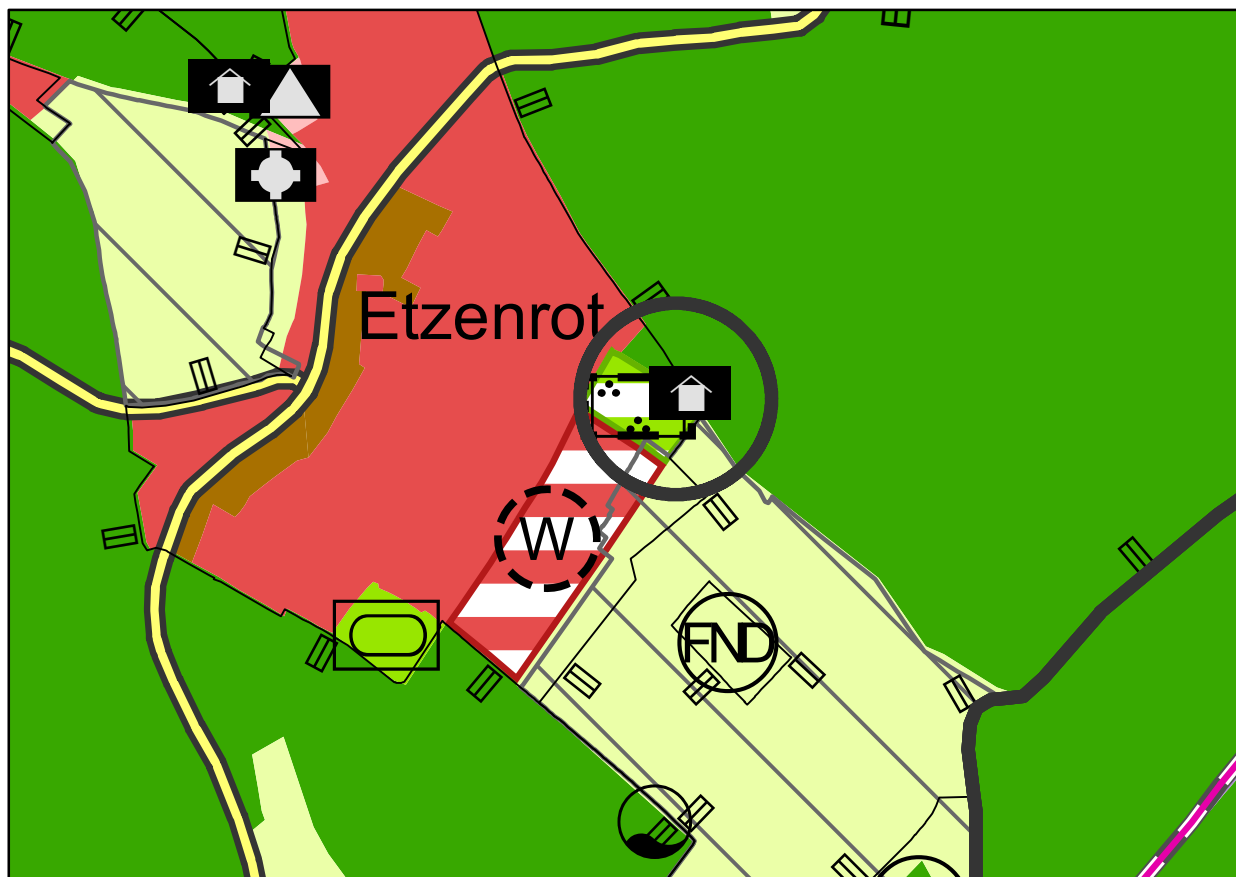
0 50 100 200 300 400 500 Meter



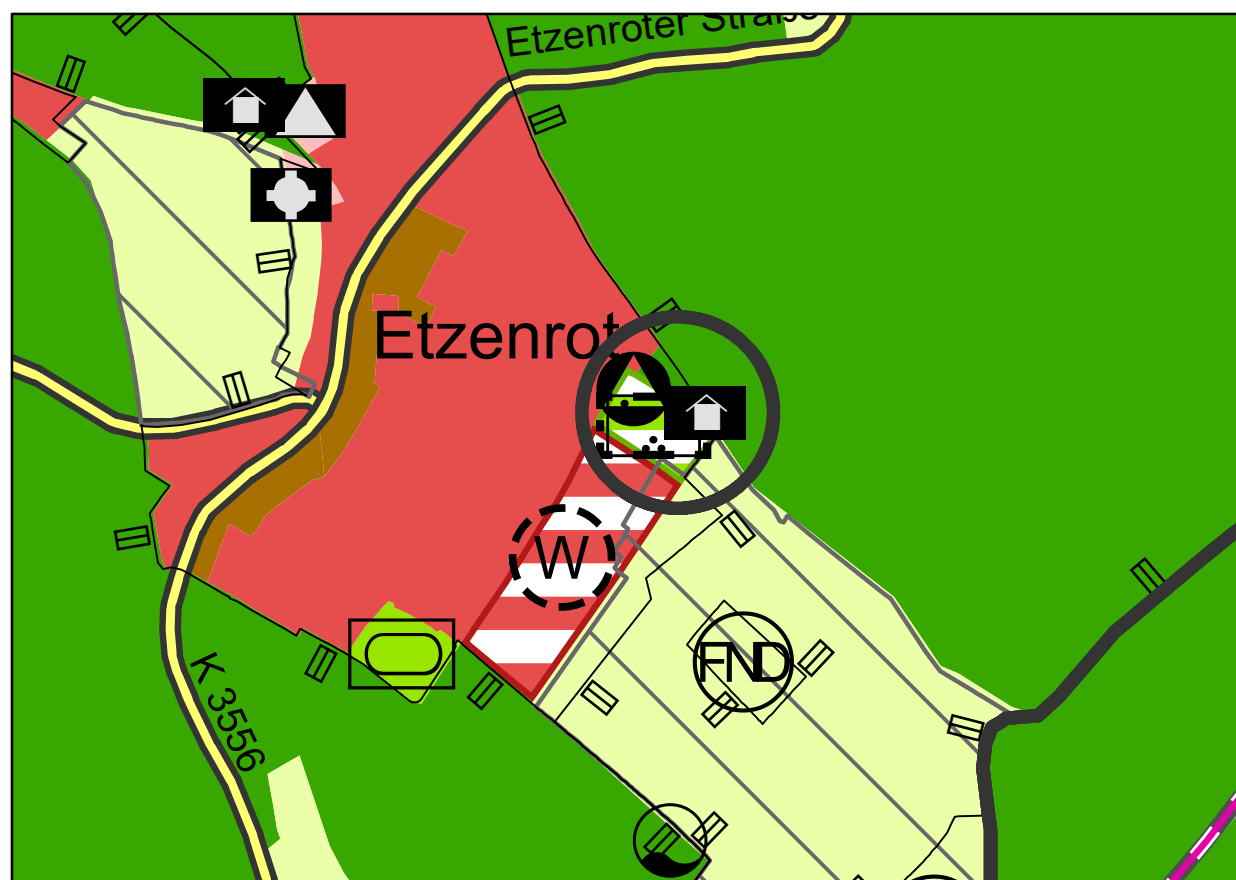
FNP 2030, 2. Entwurf (November 2019)

0 50 100 200 300 400 500 Meter





FNP 2030 Entwurf (Juni 2019)



FNP 2030, 2. Entwurf (November 2019)